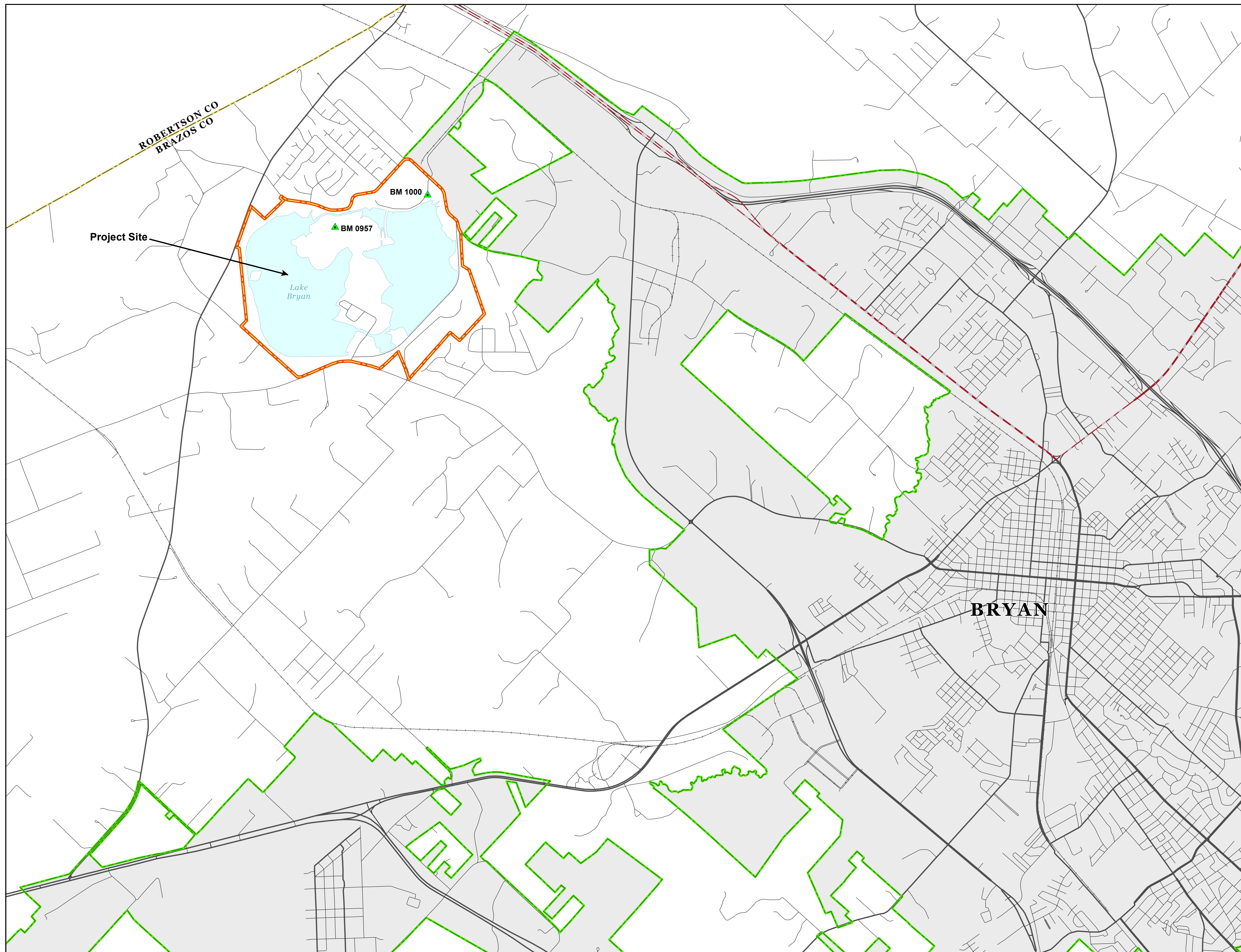


## Vicinity Map



SCALE 1:24,000  
1000 500 0 1000 2000 3000 4000 5000 6000  
FEET





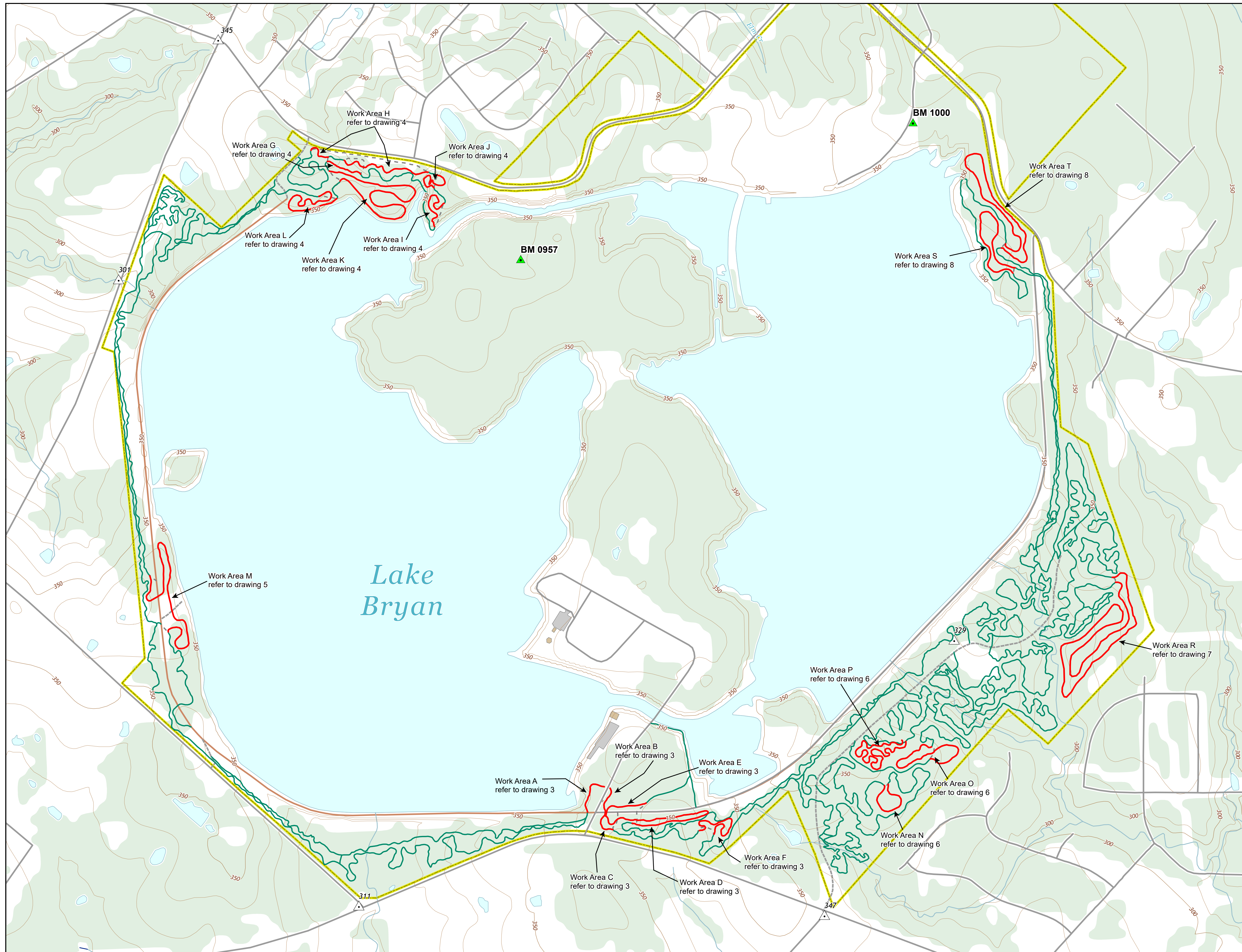
## Overall Site Plan

### KIOSK NOTES:

Total of 4. Minimum of (2) 4x4 treated wood posts with 30# embedment, spaced 4' with 2x4 treated wood frame to contain 3/4" treated plywood display board with 1x2 trim. Gable roof framed with 2x4's at 24" on center max, 3/4" plywood decking, composition shingle roofing.

### SIGNAGE NOTES:

Trail signs at each trail name, intersection at all cut off points and at 1/3 mile max. Total of 100 signs. Signs to be equal to Carsonite fiberglass trail posts.



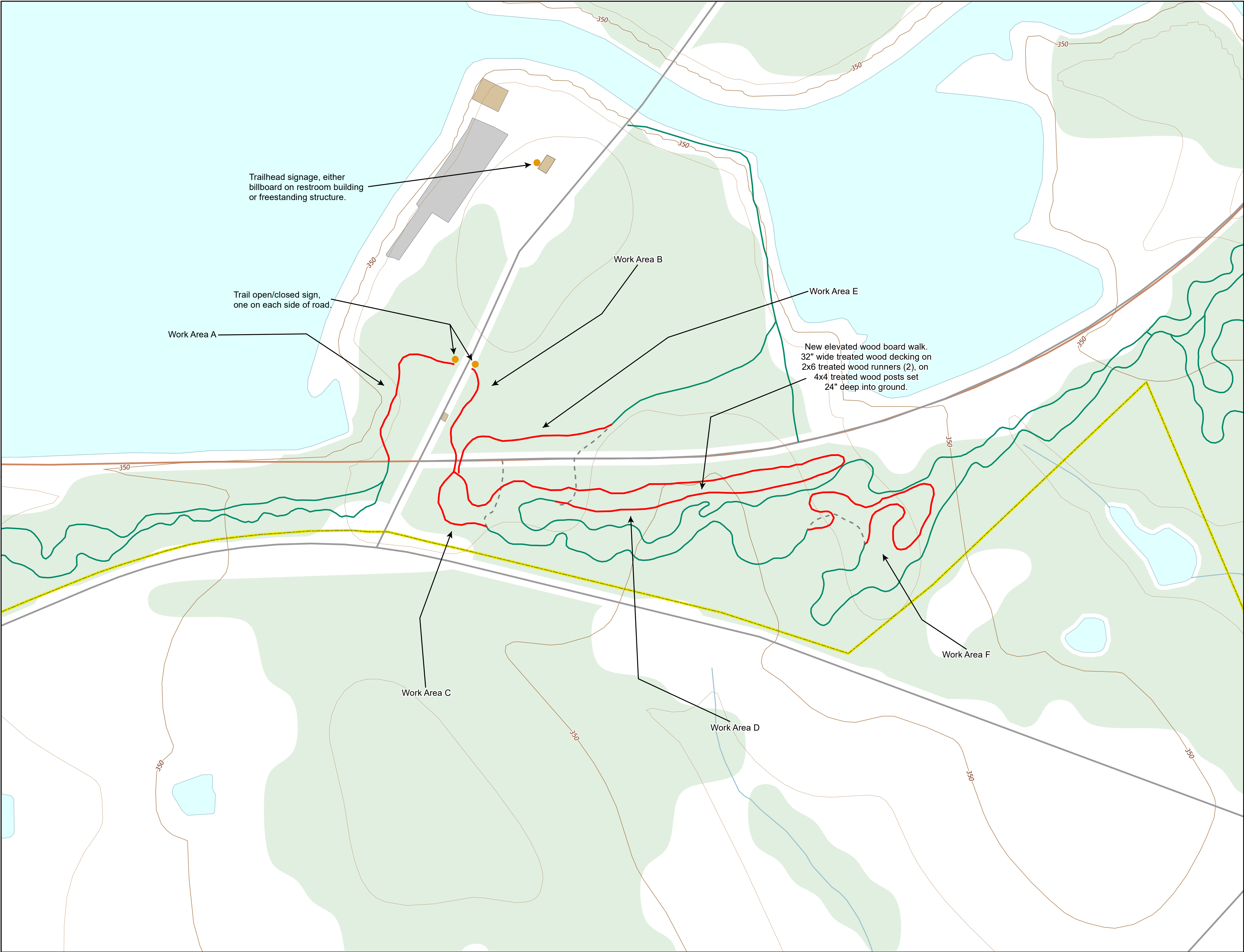
- New Trail
- Existing Trail
- - - Abandoned Trail

0 200 400 800 1200  
FEET  
CONTOUR INTERVAL 10 FEET

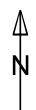
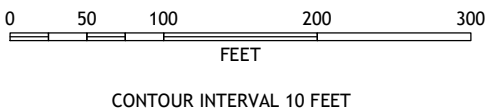




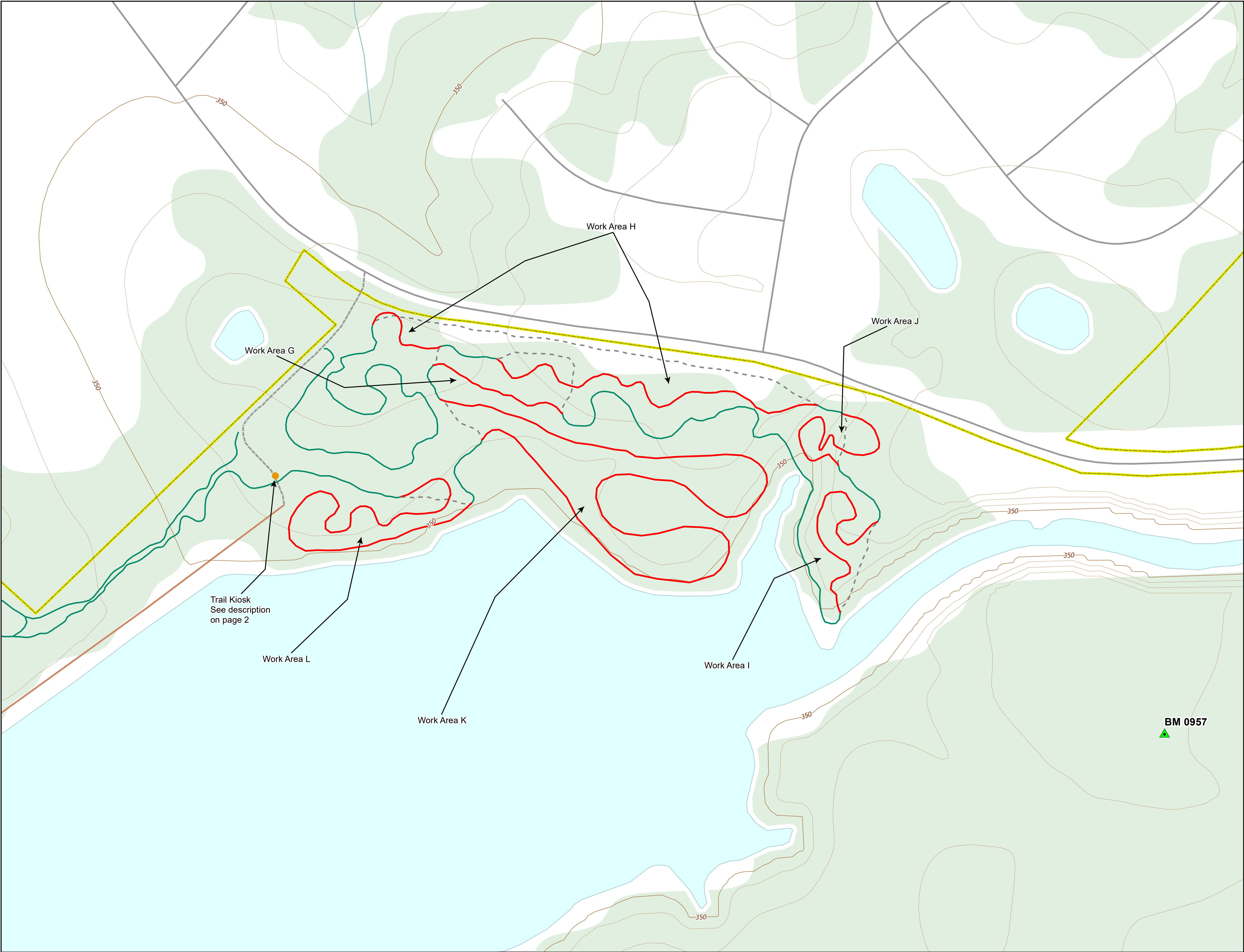
Work Site



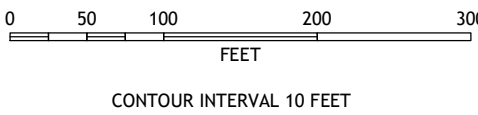
- New Trail
- Existing Trail
- - - Abandoned Trail



Work Site

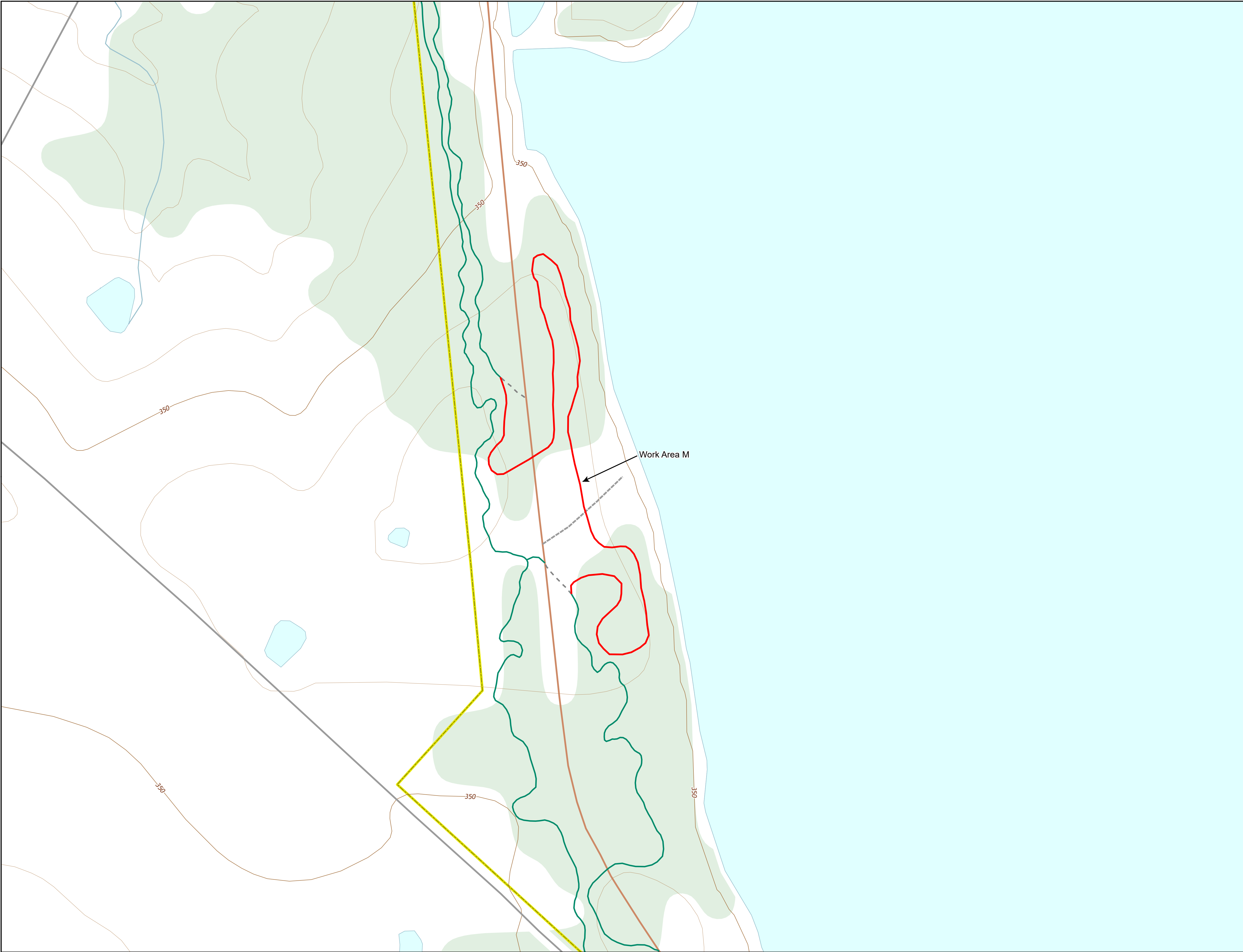


- New Trail
- Existing Trail
- - - Abandoned Trail

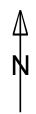
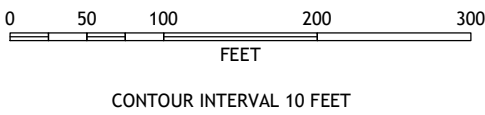




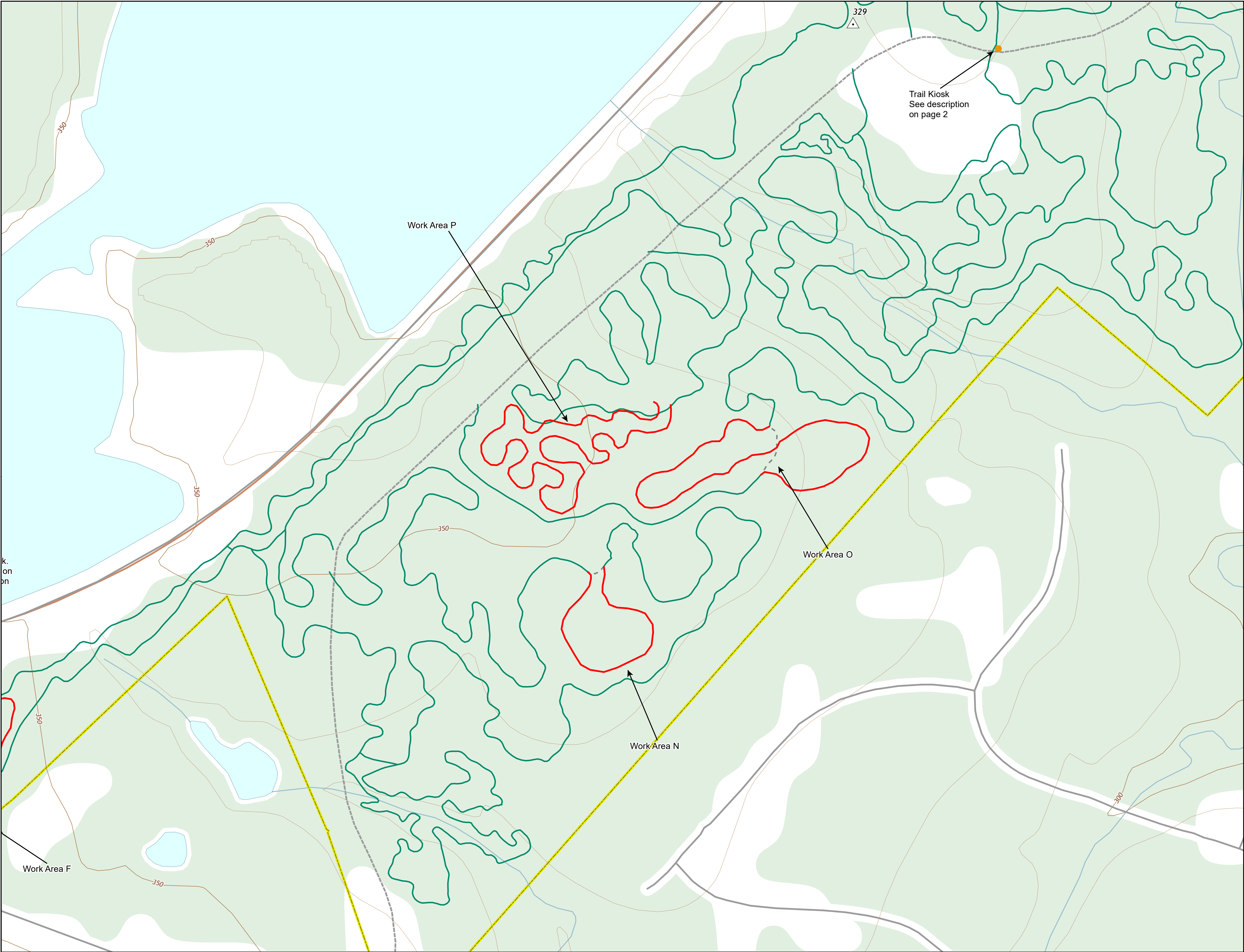
Work Site



- New Trail
- Existing Trail
- - - Abandoned Trail



Work Site



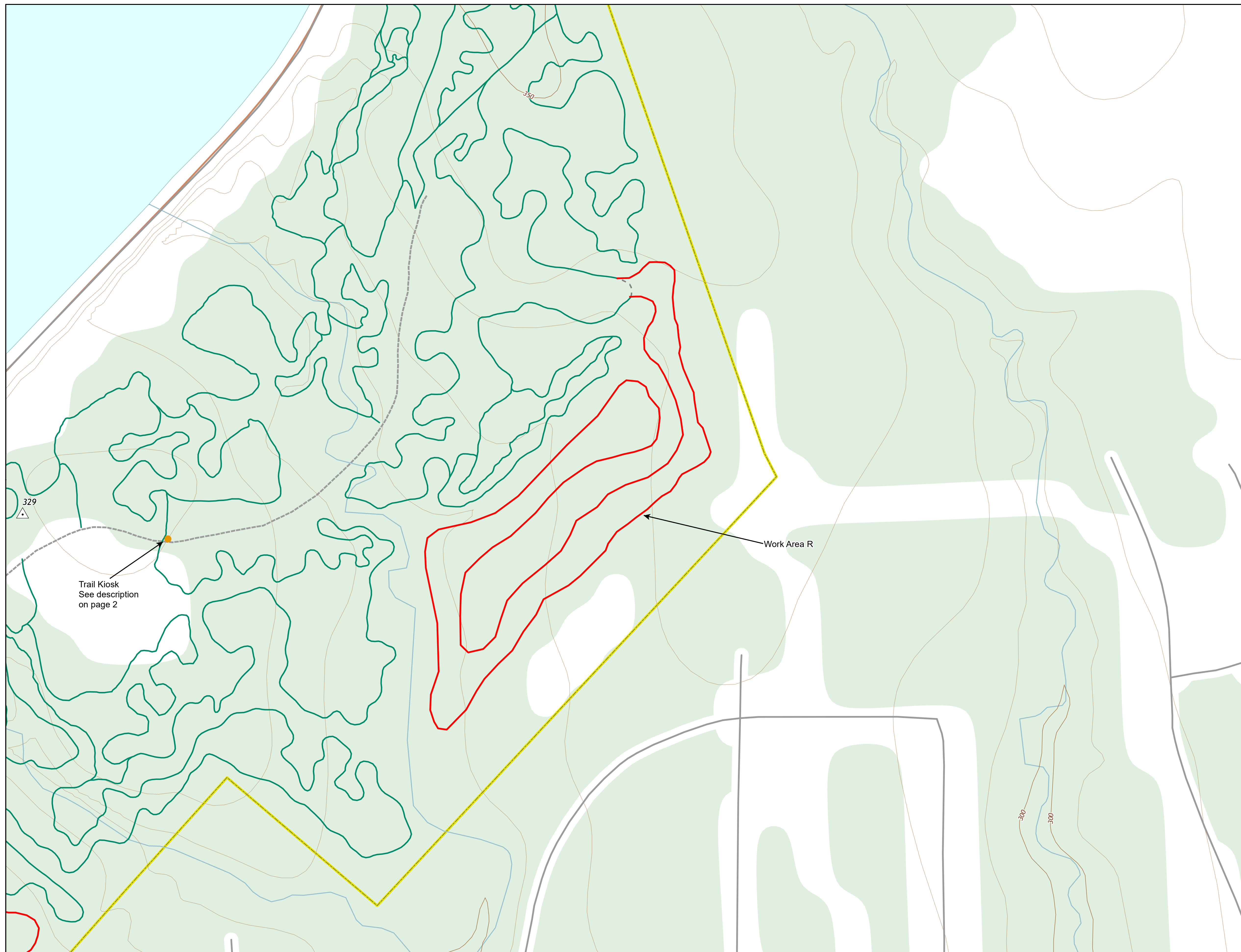
- New Trail
- Existing Trail
- Abandoned Trail

0 50 100 200 300  
FEET  
CONTOUR INTERVAL 10 FEET





## Work Site

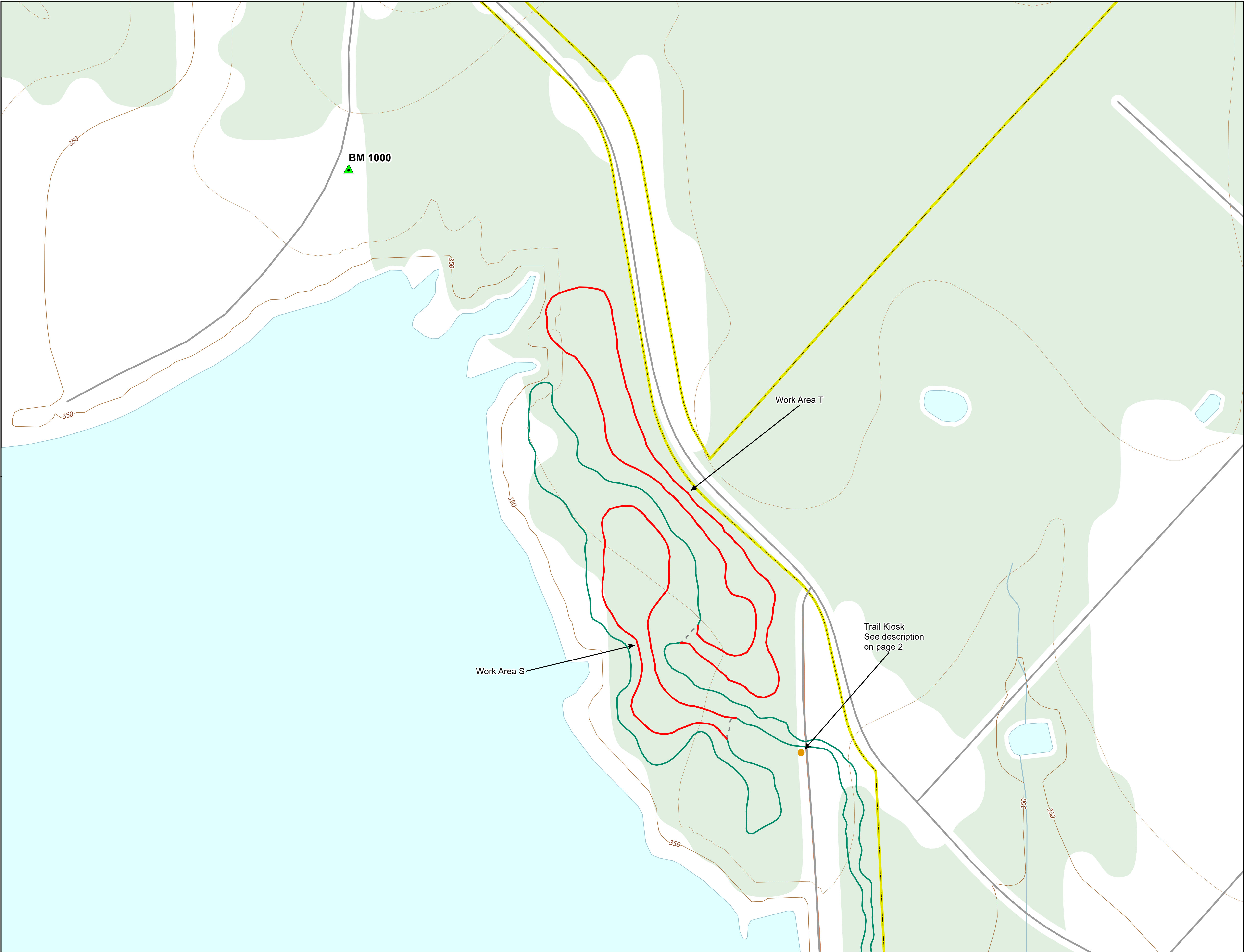


- New Trail
- Existing Trail
- - - Abandoned Trail

0 50 100 200 300  
FEET  
CONTOUR INTERVAL 10 FEET



Work Site



- New Trail
- Existing Trail
- - - Abandoned Trail

